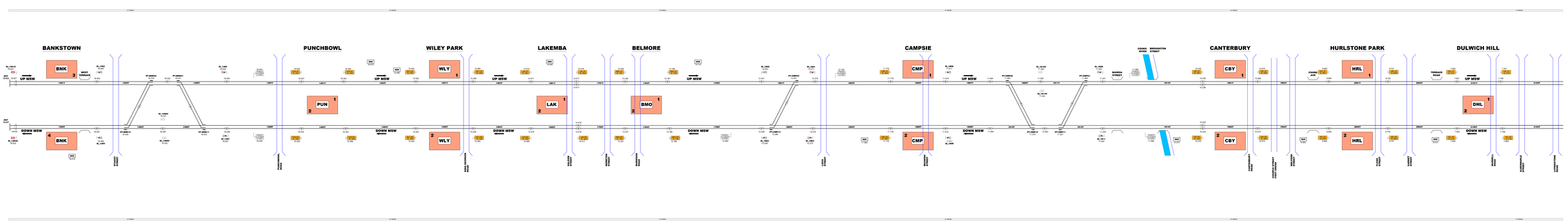

Transport for NSW

MTS

JMDR

METRO TRAINS SYDNEY NETWORK SCHEMATIC DIAGRAM

STATUS: FOR GUIDANCE PURPOSES ONLY. FOR PLANNING ONLY. DO NOT USE FOR CONSTRUCTION OR FOR ANY OTHER PURPOSE

SHEET: 1 OF 10 NOT TO SCALE

DWG NAME: 0500-CAM-SYDNEY METRO CITY & SOUTHWEST SCHEMATIC DIAGRAM

REV: 1.1 DATE: 20/08/2024

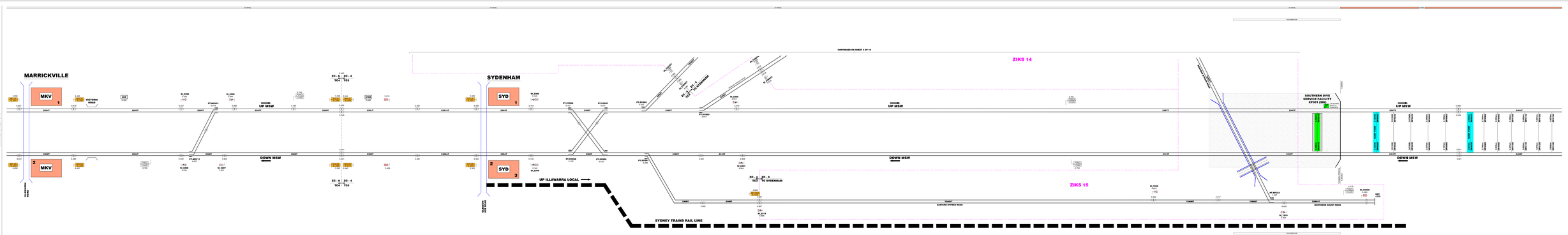

METRO TRAINS SYDNEY NETWORK SCHEMATIC DIAGRAM

STATUS: FOR CONSTRUCTION AND PLANNING ONLY
DO NOT USE FOR CONTRACTORS PRICING OR ANY OTHER PURPOSE

SHEET: 2 OF 10 NOT TO SCALE

DWG NAME: 0500-CORE-SYDNEY METRO CITY & SOUTHWEST SCHEMATIC DIAGRAM

REV: 1.1 DATE: 20/08/2024

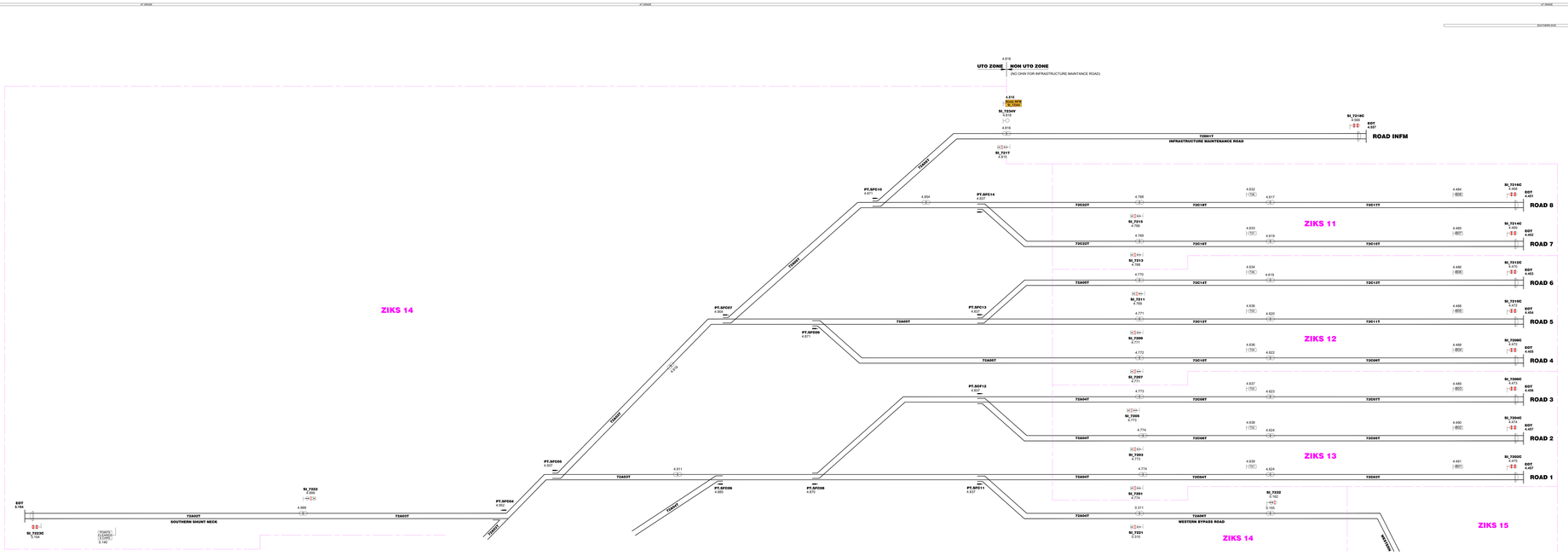

Transport for NSW

MTS Metro Trains Sydney

JMDR

METRO TRAINS SYDNEY NETWORK SCHEMATIC DIAGRAM

STATUS	FOR GUIDANCE AND MTS TRACK WORK PLANNING ONLY ALL TRACK FIXED EQUIPMENT MUST BE IN ISOLATION FOR ANY SAFETY RELATED PURPOSE
SHEET	3 OF 10 NOT TO SCALE
DRG. NAME	BNK-CHW SYDNEY METRO CITY & SOUTHWEST SCHEMATIC DIAGRAM
REV	1.1 DATE 25/09/2024

© 2025 SMRT SERVICE

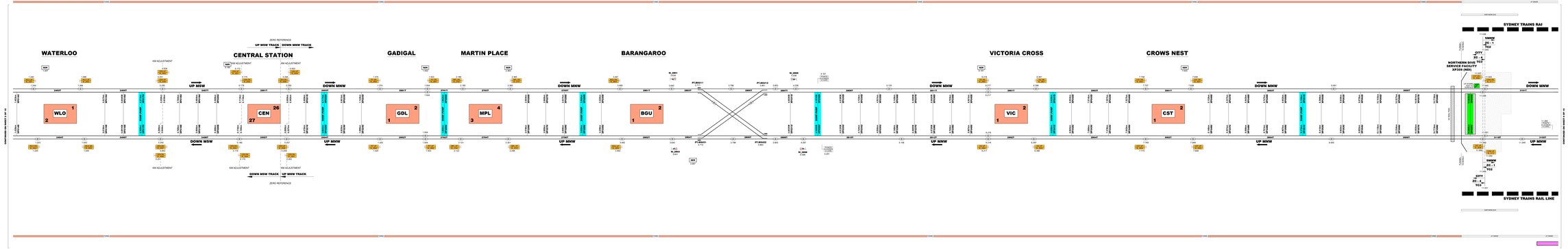

METRO TRAINS SYDNEY NETWORK SCHEMATIC DIAGRAM

STATUS: FOR GUIDANCE PURPOSES ONLY. FOR PLANNING ONLY. DO NOT USE FOR CONSTRUCTION PURPOSES

SHEET: 0 OF 10 — NOT TO SCALE

DRG. NAME: 0500-CAN-SYDNEY METRO CITY & SOUTHWEST SCHEMATIC DIAGRAM

REV: 1.1. — DATE: 20/08/2024

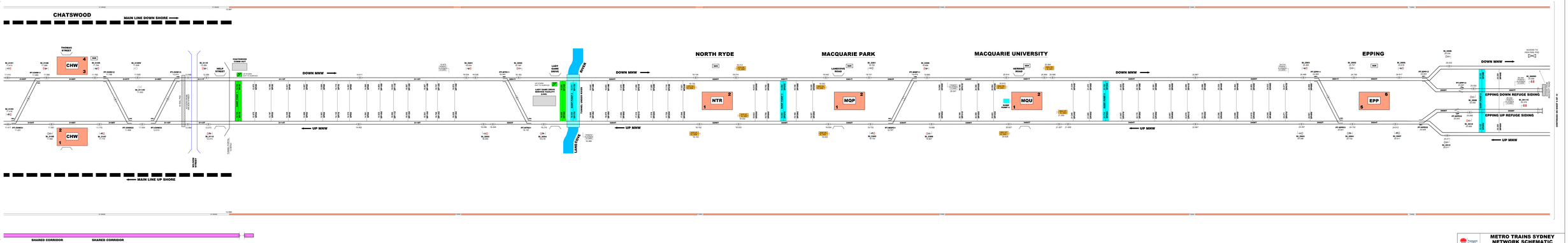

Transport for NSW

MTS

JMDR

METRO TRAINS SYDNEY NETWORK SCHEMATIC DIAGRAM

STATUS	FOR GUIDANCE PURPOSES ONLY - FOR PLANNING ONLY DO NOT USE FOR CONSTRUCTION OR ASSET MANAGEMENT
SHEET	3 OF 10 NOT TO SCALE
DWG NAME	0500-CAN-SYDNEY METRO CITY & SOUTHWEST SCHEMATIC DIAGRAM
REV	1.1. DATE 20/08/2024

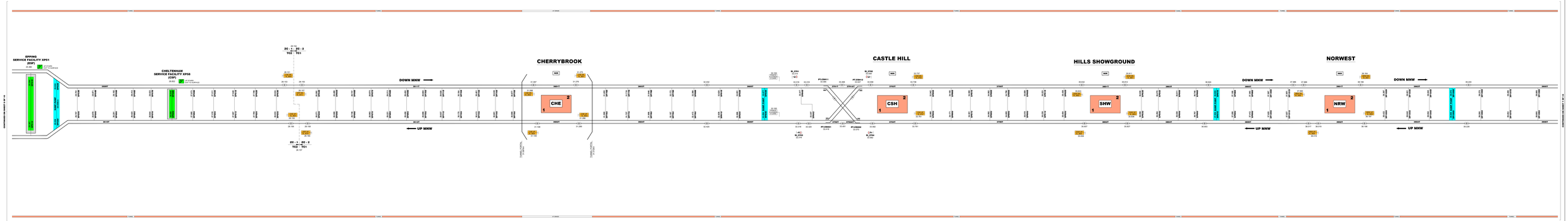

Transport for NSW

MTS

JMDR

METRO TRAINS SYDNEY NETWORK SCHEMATIC DIAGRAM

STATUS	FOR GUIDANCE FOR IN-HOUSE STRATEGIC PLANNING ONLY DO NOT USE FOR CONSTRUCTION PURPOSES DO NOT SCALE FROM THIS DRAWING
SHEET	5 OF 14 NOT TO SCALE
DRG. NAME	20M-CHR SYDNEY METRO CITY & SOUTHWEST SCHEMATIC DIAGRAM
REV	1.1 DATE 20/08/2024

© TfNSW 2024

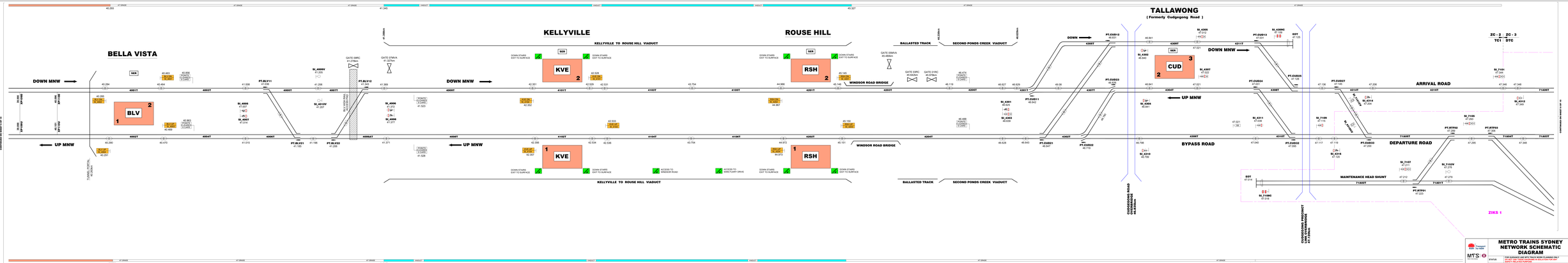
BELLA VISTA
KELLYVILLE
ROUSE HILL
TALLAWONG
(Formerly Cudgegong Road)
KELLYVILLE TO ROUSE HILL VIADUCT
BALLASTED TRACK
SECOND PONDS CREEK VIADUCT
WINDSOR ROAD BRIDGE
DOWN MNW
UP MNW
BLV
KVE
RSH
CUD
ARRIVAL ROAD
BYPASS ROAD
DEPARTURE ROAD
MAINTENANCE HEAD SHUNT
ZIKS 1
ZC - 2 TC1
ZC - 3 DTC
CUDGEGONG ROAD ELEVATED 48.638km
CUDGEGONG FREIGHT LINE OVERBRIDGE 47.500km
CONTINUED ON SHEET 2 OF 10
MTS
JMDR
METRO TRAINS SYDNEY
NETWORK SCHEMATIC
DIAGRAM
FOR CONCEPTUAL PLANNING ONLY
DO NOT USE FOR CONSTRUCTION PURPOSES
STATUS
SHEET 1 OF 10
NOT TO SCALE
DWG NAME
RAIL-CORR-SYDNEY-METRO-CITY & SOUTHWEST-SCHEMATIC-DIAGRAM
REV 1.1
DATE 20/08/2024

CONTINUED ON SHEET 9 OF 10

CONTINUED ON SHEET 7 OF 10

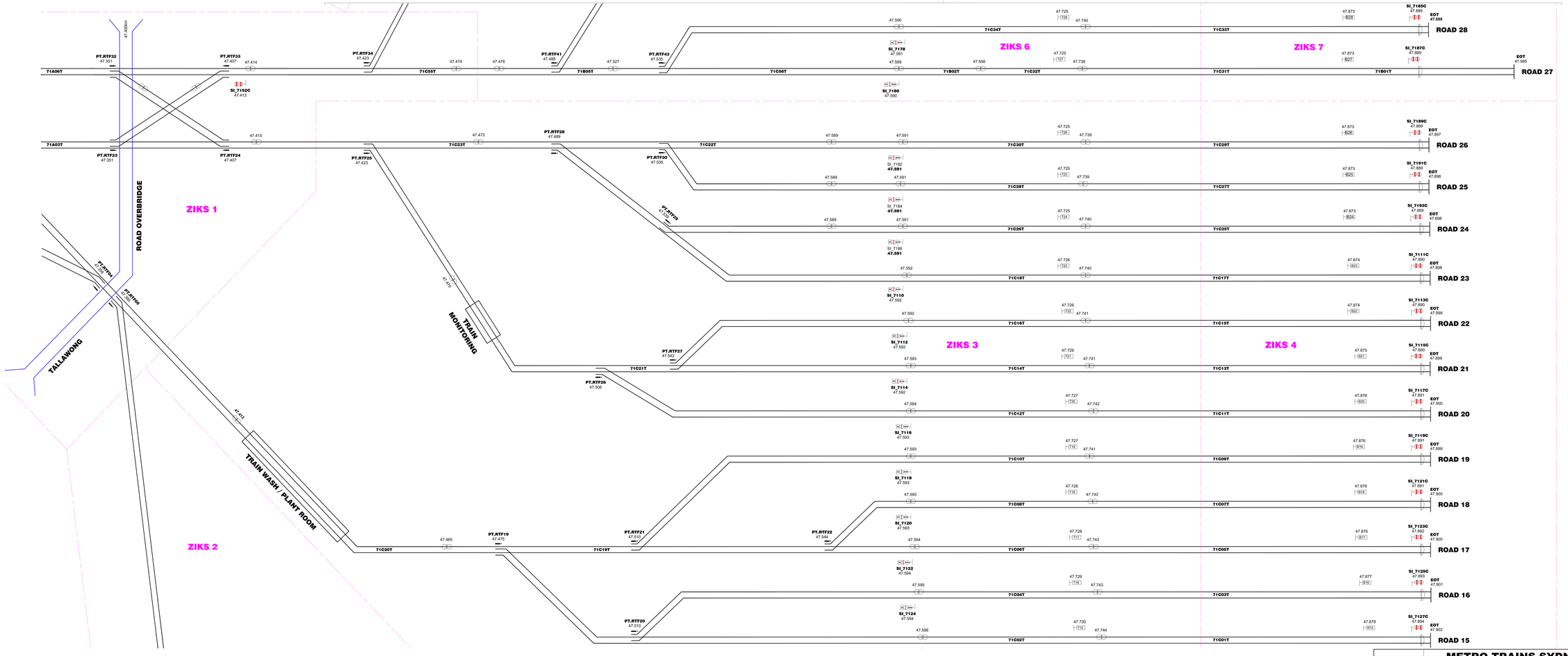

CONTINUED ON SHEET 10 OF 10

Transport for NSW

MTS Metro Trains Sydney

JMDR

METRO TRAINS SYDNEY NETWORK SCHEMATIC DIAGRAM

STATUS	FOR GUIDANCE AND MTS TRACK WORK PLANNING ONLY DO NOT USE THESE DIAGRAMS IN ISOLATION FOR ANY SAFETY RELATED PURPOSE
SHEET	8 OF 10 — NOT TO SCALE
DRG. NAME	BNK-CHW SYDNEY METRO CITY & SOUTHWEST SCHEMATIC DIAGRAM
REV	1.1 — DATE 25/09/2024

© ASX: Trend Software

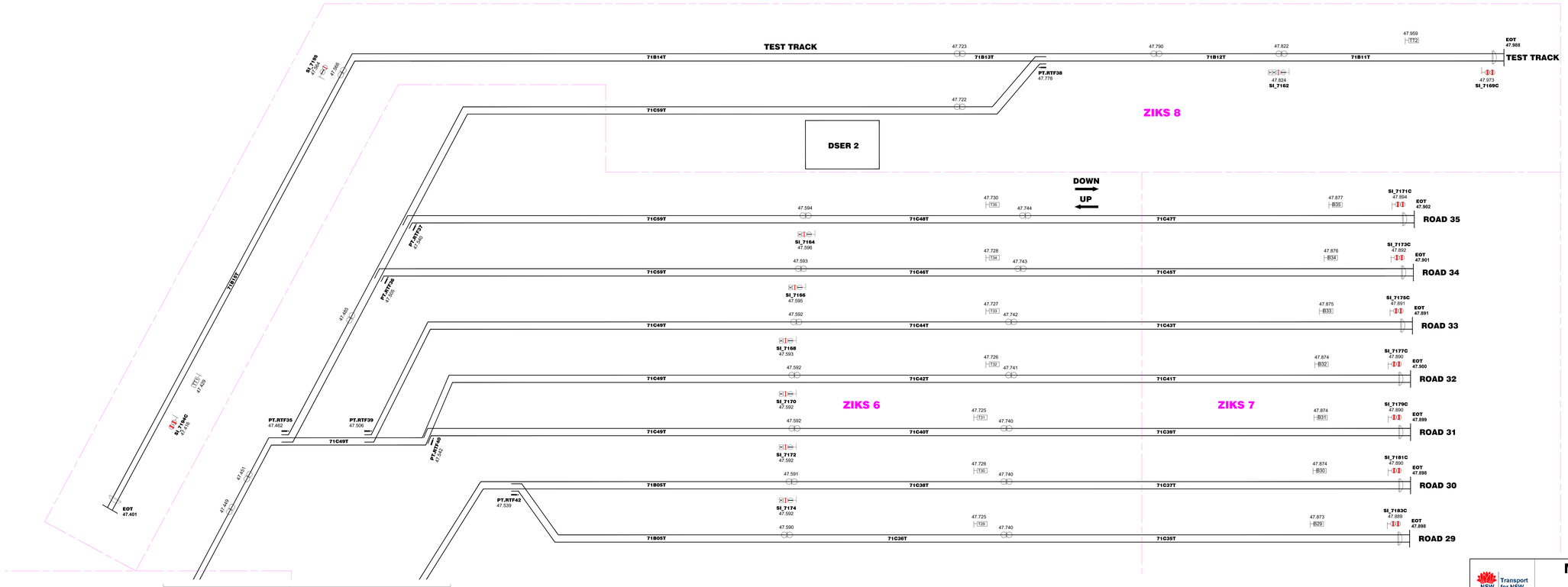

CONTINUED ON SHEET 8 OF 10

Transport for NSW

MTS Metro Trains Sydney

JMDR

METRO TRAINS SYDNEY NETWORK SCHEMATIC DIAGRAM

STATUS	FOR GUIDANCE AND MTS TRACK WORK PLANNING ONLY DO NOT USE THESE DIAGRAMS IN ISOLATION FOR ANY SAFETY RELATED PURPOSE
SHEET	9 OF 10 NOT TO SCALE
DRG. NAME	BNK-CHW SYDNEY METRO CITY & SOUTHWEST SCHEMATIC DIAGRAM
REV	1.1 DATE 25/09/2024

© SIZE: 1600*900mm

CONTINUED ON SHEET 8 OF 10

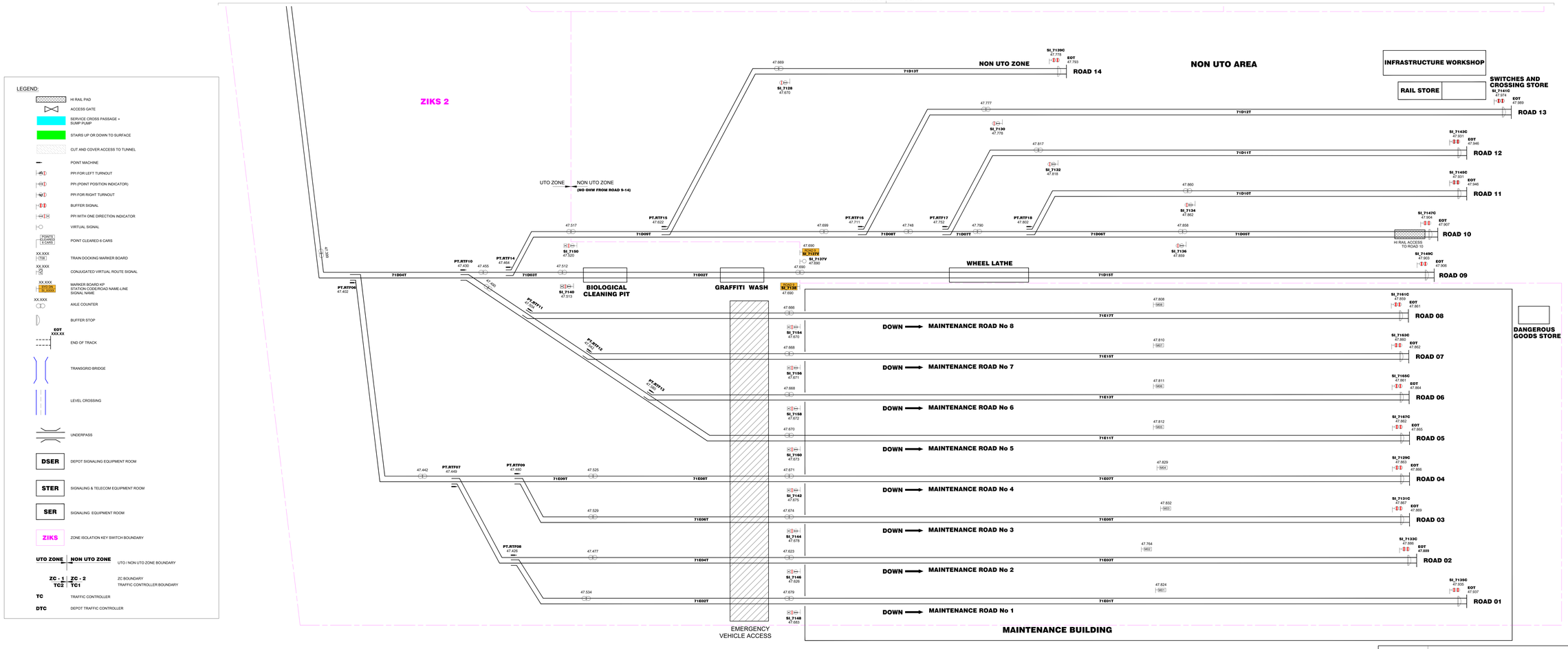

Transport for NSW

MTS Metro Trains Sydney

JMDR

METRO TRAINS SYDNEY NETWORK SCHEMATIC DIAGRAM

STATUS	FOR GUIDANCE AND MTS TRACK WORK PLANNING ONLY DO NOT USE THESE DIAGRAMS IN ISOLATION FOR ANY SAFETY RELATED PURPOSE
SHEET	10 OF 10 NOT TO SCALE
DRG. NAME	BNK-CHW SYDNEY METRO CITY & SOUTHWEST SCHEMATIC DIAGRAM
REV	1.1 DATE 25/09/2024

© ASX: Hard Copies